

ASSESSMENT OF THE LONG-TERM EFFECTS OF GLOBAL CHANGES WITHIN THE ROMANIAN NATURAL PROTECTED AREAS

Alexandru-Ionu PETRI OR^{1,2*}

¹ Ion Mincu University of Architecture and Urban Planning, Str. Academiei nr. 18-20, sector 1, 010014, Bucharest, Romania

² National Institute for Research and Development in Construction, Urban Planning and Sustainable Spatial Development URBAN-INCERC, Sos Pantelimon no. 266, sector 2, 021652, Bucharest, Romania

Abstract

The global changes (climate changes, land cover and use changes, and alterations of energy flows) affect our global phenomena. These phenomena are even more important in the natural protected areas, which are pristine places designated to preserve our biodiversity within the limits of the carrying capacity of ecosystems. The present study used spatial data to look at the effects of global changes within the Romanian natural protected areas. The results indicate that high temperatures and low precipitations menace the protected areas from mountain areas and to a lesser extent those in the wetlands. The transitional dynamics of land cover and use changes do not differ from the national ones and consist of antagonistic phenomena affecting forests (deforestation and reforestation), and, to a lesser extent, agriculture (abandonment and development), waters and wetlands (floods and draughts), and man-dominated systems (urbanization). The findings suggest that unplanned development incurs environmental costs.

Keywords: Conservation; Climate change; Land cover and use; Agriculture; Wetlands; Deforestation; Reforestation; CORINE.

Introduction

Canadian researcher Virginia Dale and her colleagues [1] used the term ‘global changes’ to include all man-driven impacts affecting our global environment (climate changes, land cover and use changes, and alterations of the energy flows). These causes are inter-related [2-12] and together constitute a challenge requiring political consensus in order to implement measures aimed at reducing their effects.

Previous studies carried out over the Romanian territory [2, 13-17] suggest that the most important transitional dynamics, resulting into land cover and use changes, are antagonistic phenomena affecting agricultural land (development and abandonment), forests (forestation and deforestation), water (floods, draughts and damming), and urban areas (urban growth, decline, and changes). Similarly, climate changes – manifested through high temperatures and low precipitations – are most likely to peak in the northern part of the country, with values decreasing circularly towards east, south and north, affecting mostly the mountain regions [2].

* Corresponding author: alexandru_petrisor@yahoo.com

One of the strategies used to tackle environmental degradation in general and global changes in particular is the conservation of biodiversity through natural protected areas [14, 19, 20], which form a global network. However, the creation of protected areas, particularly in countries with low environmental awareness [21-22] can generate conflicts with the process of development [23-39], which ultimately results into social issues due to the additional restrictions [40-47].

The Romanian system of natural protected areas consists of few existing areas, declared in accordance with the principles of the International Union for the Conservation of Nature (IUCN) [48] and a series of new areas, especially NATURA 2000 sites, declared during the process of joining the European Union in 2007. The second process was very fast and insufficiently substantiated, resulting into a lawsuit from the European Court [49]. Also, as a consequence of the two, many sites consist of overlapping categories, with consequences over their management [47, 50].

Given the availability of geospatial technology, the studies looking at the effects of global changes used methods based on change detection using remote sensing imagery [51-53] or Geographical Information Systems [54-59], sometimes in conjunction [60-62]. However, if spatial data exist on land cover and use and their changes (CORINE data produced regularly by the European Environment Agency) or existing and predicted climate (DIVA GIS Project) [63-66], there are no available maps of the energy distribution, except for unconventional sources [13].

This study aims to assess the extent and nature of global changes (excepting for energy) within the Romanian natural protected areas using geo-spatial analyses applied to CORINE land cover and use data and DIVA GIS data on actual and predicted temperatures and precipitations.

Data and Methods/Spatial datasets and Methods

The study used several spatial datasets freely available from different Romanian and international agencies, referring to climate changes (available from the University of Berkeley), land cover and use and their changes (available from the European Environment Agency), and natural protected areas (available from the Romanian Ministry of the Environment), detailed in Table 1. Since all spatial analyses were carried out using ArcView/ArcGIS, all data were transformed into a format compatible with the product (shapefile) and projected unto Stereo 1970; all transformations, including sub-sampling of datasets, are also presented in Table 1.

The analysis of data involved several geo-statistical approaches. For the precipitation and temperatures, datasets reflecting changes, computed by subtracting predicted values from the current ones were derived; their spatial analysis consisted of the following steps:

(1) Clipping sub-sets for all protected areas and each particular type according to the national classification, which is compatible with the international one established by the IUCN [48]: (a) reserves of the biosphere, (b) Ramsar sites, (c) NATURA 2000 sites – Sites of Community Importance – Habitat Directive (SCIs), Special Protection Areas – Birds Directive (SPAs), and Special Areas of Conservation (SCAs), (d) parks – including national parks and “natural parks” (protected landscapes, in the IUCN terminology), and (e) national reserves, including strict/scientific reserves and national, regional and local reserves and natural monuments with an area over 5 hectares;

(2) Dissolving the polygon contours for each category, preserving the average value for the entire surface, similar to I. Dutc , and I.V. Abrudan [67] using the Spatial Analyst extension of ArcView 3.X.

Table 1. Sources of data used in the study

Dataset	Provider	Format	Remarks	Transformations
Climate – actual	University of Berkeley (1)	DIVA-GIS	Produced by the project WorldClim; 2.5 min × 2.5 min	Import in ArcView GIS 3.X, project into Stereo 1970, sub-sample for Romania
Climate – predicted	University of Berkeley (2)	DIVA-GIS	Predictions for 2100 based on 2×CO ₂ concentration and CCM3 model; 2.5 min × 2.5 min	Import in ArcView GIS 3.X, project into Stereo 1970, sub-sample for Romania
Land cover & use	EEA (3)	ArcView GIS 3.X	2000 data	Project into Stereo 1970, sub-sample for Romania
Land cover & use changes	EEA (4)	ArcView GIS 3.X	1990-2000 data	Project into Stereo 1970, sub-sample for Romania
Land cover & use changes	EEA (5)	ArcView GIS 3.X	2000-2006 data	Project into Stereo 1970, sub-sample for Romania
Natural protected areas of Romania	Romanian Ministry of the Environment (6)	ArcView GIS 3.X	Only sites of national importance included	None

(1) http://biogeo.berkeley.edu/worldclim/diva/diva_worldclim_2-5m.zip
(2) http://biogeo.berkeley.edu/worldclim/diva/diva_wc_ccm3_2-5m.zip
(3) <http://www.eea.europa.eu/data-and-maps/data/corine-land-cover-2000-clc2000-seamless-vector-database-5>
(4) <http://www.eea.europa.eu/data-and-maps/data/corine-land-cover-2>
(5) <http://www.eea.europa.eu/data-and-maps/data/corine-land-cover-3>
(6) <http://mmediu.ro/articol/date-gis/434>

For the data referring to land cover and use and their changes, the steps carried out in the spatial analysis are:

(1) Clipping sub-sets for all protected areas and each particular type, similar to the previous analysis.

(2) Re-classifying 2000 land cover and use data using the following categories: (a) urban – CORINE class 1, (b) agricultural – CORINE class 2, (c) forests – CORINE classes 3.1.1, 3.1.2, and 3.1.3, (d) natural – all features formerly under ‘natural’ (CORINE class 3) except for the forests, and (e) water (includes ‘waters’ – CORINE class 4, and ‘wetlands’ – CORINE class 5). Land cover and use data were used in an attempt to normalize the results based on the particular land cover and use structure of the natural protected areas and each individual type. 2000 data were chosen as a mid-point between the two land cover and use change periods: 1990-2000 and 2000-2006.

(3) Establishing a typology of the ‘transitional dynamics’ of land cover and use: (a) urbanization – transformations of any other CORINE classes (# 2-5) into ‘urban’ (# 1) and transformations within the ‘urban’ class, (b) deforestation – includes transformations of ‘forest’ (CORINE 3.1.1, 3.1.2, and 3.1.3) into any other class (CORINE 1; 2; 3 – other than 3.1.1, 3.1.2, and 3.1.3; 4; and 5) and other land use transformations within class 3 indicating the deforestation, (c) reforestation, defined as afforestation and reforestation [67] plus the colonization of abandoned agricultural land by forest vegetation [68] – includes land cover transformations of any other class (# 1, 2, 4, 5) into ‘forest’ and land use transformations within class 3 into CORINE classes 3.1.1, 3.1.2, and 3.1.3 and other land use transformations within class 3 indicating the reforestation, (d) abandonment of agriculture – includes land cover transformations of ‘agricultural’ (CORINE 2) into other classes (# 1 and 3-5) and land use transformations within class 2 indicating the abandonment of agriculture, (e) development of agriculture – includes land cover transformations of other classes (# 1 and 3-5) into ‘agricultural’ (CORINE 2) and land use transformations within class 2 indicating the

development of agriculture, (f) floods – includes land cover transformations of other classes (# 1-3) into ‘wetland’ (CORINE 4) and ‘water’ (CORINE 5) and of wetlands into water, (g) draughts – includes land cover transformations of ‘wetland’ (CORINE 4) and ‘water’ (CORINE 5) into other classes (# 1-3) and of water into wetlands, and (g) unknown – defined as such within the dataset (999-999).

(4) Dissolving the polygon contours for land cover/use and land cover and use changes according to the new typology;

(5) Computation of the area occupied by each category using the X-Tools extension of ArcView GIS.

Further computations were required for the data referring to land cover and use and their changes. In this case, after computing the share of surfaces corresponding to each land cover/use category by the national territory, all protected areas and each type of protected area, and, subsequently, the share of area affected by changes corresponding to each transitional dynamic by the same areas, the two were connected by dividing the share of each transitional dynamic to the one corresponding to the type of land cover/use connected to it: (a) urbanization – ‘urban’ (b) deforestation and (c) reforestation – ‘forest’, (d) abandonment of agriculture and (e) development of agriculture – ‘agricultural’, (f) floods and (g) draughts – ‘waters’, and (g) unknown – not connected to any class. The result was a number rounded to an integer, reflecting the importance of each transitional dynamic for each category of protected area.

Results and discussion

The present study aimed to assess the potential effects of climate changes and land cover and use changes reflecting the transitional dynamics within the Romanian protected areas.

The potential effects of climate changes are shown in figures 1 and 2. Figure 1 shows the distribution of the difference between actual and predicted temperatures across the different types of protected areas, and figure 2 shows the distribution of the difference between actual and predicted precipitations across the different types of protected areas.

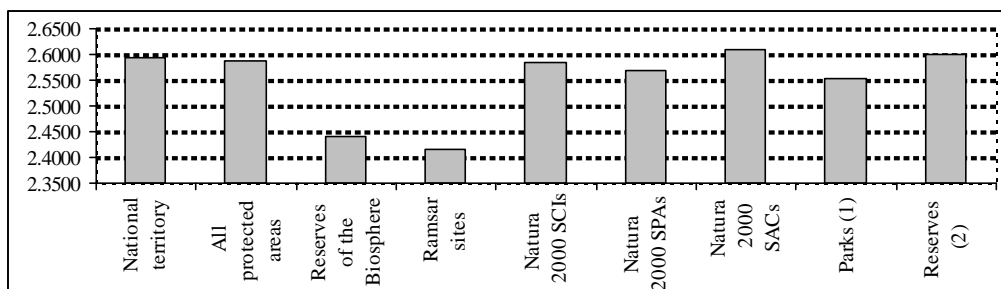


Fig. 1. Distribution of the temperature increase within different categories of Romanian natural protected areas, based on 2100 predictions assuming $2\times\text{CO}_2$ concentration and the CCM3 model

The patterns are very similar, meaning that areas with higher temperatures are also likely to experience a deficit of precipitations. For both categories, NATURA 2000 SCIs and SACs and parks, and all protected areas show values similar to the national average. Natura 2000 SPAs and parks have slightly lower values, indicating milder effects. The overall explanation consists of their geographic location in the alpine regions and wetlands, where the climate is milder than in the plain areas. The largest difference is visible in Ramsar sites and reserves of the biosphere, which are the least likely to suffer from the effects of climate changes [2]. This is mostly due to the large share of the Danube Delta, largest reserve of the biosphere and second

largest wetland [69, 70]; through its geographical position, the Danube Delta is not so exposed to climate changes [2].

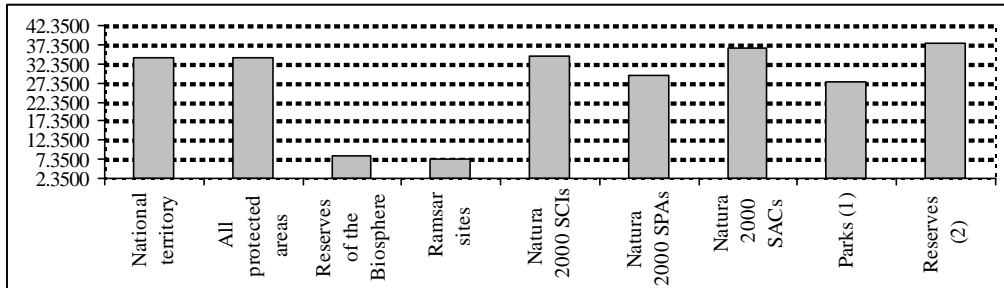


Fig. 2. Distribution of the precipitation deficit within different categories of Romanian natural protected areas, based on 2100 predictions assuming 2xCO₂ concentration and the CCM3 model

The results of the effects of land cover and use changes reflecting the transitional dynamics within the Romanian protected areas are shown in Table 2. The numbers in the table reflect the importance of each transitional dynamic for a certain category, computed by dividing the share of the area affected within that territory by the share of the land cover/use category within the same territory.

The results presented in Table 2 show that the transitional dynamics affecting the Romanian natural protected areas do not differ qualitatively from the national results [14], but their importance is different. For example, although urbanization is not visible in Romania due to the small share of human settlements from the national territory [15], it affects most types of protected areas and is the leading potential impact against Ramsar sites; this is mostly due to the unregulated and often illegal development of aggressive tourist facilities in the Danube Delta [69, 71, 72] and ‘Balta Mic a Br ilei’, the largest Ramsar sites [73]. Similarly, deforestation and reforestation are leading causes [74] for all categories. Last but not least, the abandonment of agriculture, occurred as a consequence of the restitution of property [74-80], is an important overall transitional dynamic, affecting also Ramsar sites and NATURA 2000 SPAs.

Table 2. Importance of the effects of land cover/use changes during 1990-2000 / 2000-2006 reflecting the transitional dynamics within different categories of Romanian natural protected areas. Gray shading indicates important effects, showed by non-null values.

Transitional dynamic	Categories of territory / protected area								
	National	All protected areas	Reserves of the Biosphere	Ramsar sites	Natura 2000 SCIs	Natura 2000 SPAs	Natura 2000 SACs	Parks	National reserves
Urbanization	0/2	0/1	3/7	6/15	0/1	0/1	0/0	0/1	0/1
Deforestation	1/3	1/2	3/5	3/5	1/2	1/2	1/2	1/2	0/2
Reforestation	1/0	1/0	4/2	4/6	1/0	1/0	1/0	1/0	1/0
Abandonment of agriculture	1/0	1/0	0/0	3/0	0/0	1/0	0/0	0/0	0/0
Development of agriculture	0/0	0/0	0/0	0/0	0/0	0/0	0/0	0/0	1/0
Floods	0/0	0/0	0/0	0/0	0/0	0/0	0/0	0/0	0/0
Draughts	0/-	0/-	0/-	0/-	0/-	0/-	0/-	0/-	0/-
Unknown	0/-	0/-	2/-	0/-	0/-	1/-	0/-	0/-	0/-

These findings lead to the conceptual model presented in figure 3, showing the overall land cover and use changes within the natural protected areas. Similar to the national territory, the changes indicate that, similar to other transition country, Romania did not have a planned development [69, 81]; as a consequence, each land cover/use category was affected by

antagonistic phenomena, one leading to its transformation into other classes and the other to its creation through the transformation of other classes:

(1) Due to the property restitution [16, 17, 74-79] agricultural parcels were abandoned, but agriculture was developed elsewhere at the expense of natural land [16] or even forests (which were cut off after the property restitution).

(2) More complex relationships occur with respect to forests. While deforestation became a true ‘national drama’ [82] due to the property restitution [67, 74, 76, 81, 83-87], but also due to the urban development or climate changes [88, 89], forestation occurred not so much due to planned efforts geared to replanting once forested areas, but through the natural regeneration of forests and transformation of abandoned agricultural land into forests through their colonization by forest vegetation [90-96].

(3) Uncontrolled urbanization [97] resulted into the transformation of forests, other natural land, agricultural land and even wetlands and water into built up areas.

(4) Especially during 1990-2000 floods and draughts were an important transitional dynamic.

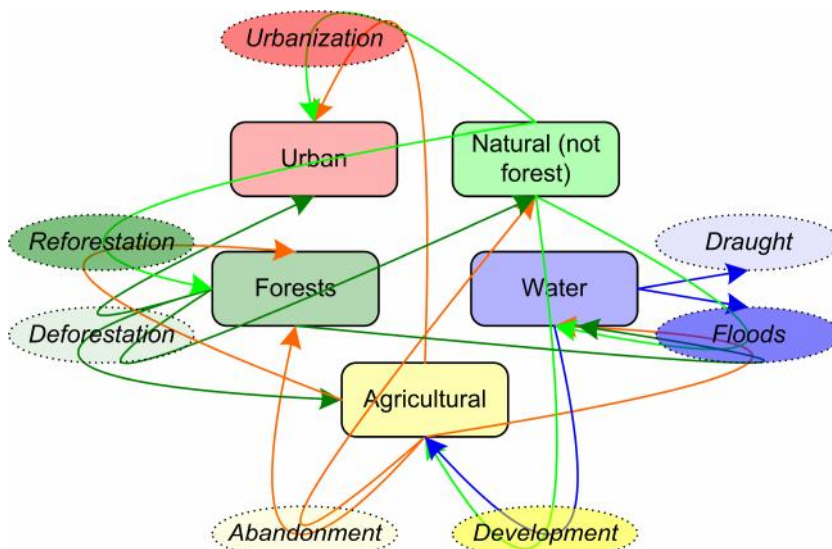


Fig. 3. Schematics of the main transitional dynamics inducing land cover and use changes within the Romanian natural protected areas during 1990-2006

Nevertheless, only by using spatial data it is hard to answer the following questions:

(1) Whether the transitional dynamics threatening the natural protected areas, such as deforestation and urbanization, appeared before the acquisition of the protected status (which questions the declaration of protected areas which are no longer in a pristine state) or after (questioning the efficiency of enforcement);

(2) Whether the decline of agriculture, and abandonment of agricultural land leading eventually to forestation is a consequence of restrictions imposed by the protection status (or preparatory actions), of property restitution, or of the economic decline.

Possible limitations of the study include issues inherent to the use of CORINE data due to changes in methodology and resolution during the two periods covered [68, 98-100].

Conclusions

The present study looked at the potential effects of climate changes and land cover and use changes reflecting the transitional dynamics within the Romanian protected areas. Overall,

the findings do not differ from the national ones. The spatial distribution of potential high temperatures and low precipitations is geographical and affects natural protected areas based on their position; those situated at high elevations are more likely to be affected than those in the floodplains or coastal areas, including the Danube Delta.

The transitional dynamics affecting all natural protected areas together do not differ from those affecting Romania; they consist of phenomena with impact forests (deforestation and reforestation), and, to a lesser extent, agriculture (abandonment and development), waters and wetlands (floods and draughts), and man-dominated systems (urbanization). However, the natural protected areas situated in the mountain region are affected more by deforestation and those in the plain areas by urbanization. All these transitional dynamics are characteristic to developing countries. While it is hard to assess whether their effects occurred before or after the acquisition of the protection status, the effectiveness of protection remains debatable. In a broader sense, the processes inferred from this study can be generalized to unplanned development.

References

- [1] V.H. Dale, R.A. Efroymsson, K.L. Kline, *The land use-climate change-energy nexus*, **Landscape Ecology**, **26**(6), 2011, pp. 755-773.
- [2] A.-I. Petri or, *Land cover and use changes and predicted climate changes in Romania: connections underlined by their spatial distributions*, **Oltenia Studii si Comunicari Stiintele Naturii**, **28**(1), 2012, pp. 141-148.
- [3] J.J. Feddema, K.W. Oleson, G.B. Bonan, L.O. Mearns, L.E. Buja, G.A. Meehl, W.M. Washington, *The Importance of Land-Cover Change in Simulating Future Climates*. **Science**, **310**(5754), 2005, pp. 1674-1678.
- [4] K.L. Findell, E. Shevliakova, P.C.D. Milly, R.J. Stouffer, *Modeled Impact of Anthropogenic Land Cover Change on Climate*, **Journal of Climate**, **20**(14), 2007, pp. 3621-3634.
- [5] V.H. Dale, *The relationship between land-use change and climate change*, **Ecological Applications**, **7**(3), 1997, pp. 753-769.
- [6] P. Olofsson, P. Torchinava, C.E. Woodcock, A. Baccini, R.A. Houghton, M. Ozdogan, F. Zhao, X. Yang, *Implications of land use change on the national terrestrial carbon budget of Georgia*, **Carbon Balance and Management**, **5**, 2005, pp. 1-13.
- [7] R.A.Sr. Pielke, *Land Use and Climate Change*, **Science**, **310**(5754), 2005, pp. 1625-1626.
- [8] R.A.Sr. Pielke, G. Marland, R.A. Betts, T.N. Chase, J.L. Eastman, J.O. Niles, D.D.S. Niyogi, S.W. Running, *The influence of land-use change and landscape dynamics on the climate system: relevance to climate-change policy beyond the radiative effect of greenhouse gases*, **Philosophical Transactions of the Royal Society A**, **360**(1797), 2002, pp. 1705-1719.
- [9] D. Haim, R.J. Alig, A.J. Plantinga, B. Sohngen, *Climate change and future land use in the United States: an economic approach*, **Climate Change Economics**, **2**(1), 2011, pp. 27-51.
- [10] R.M. Martin, *Deforestation, land-use change and REDD*, **Unasylva**, **230**(59), 2008, pp. 1-11.
- [11] R. Medina, A.D. Tarlock, *Addressing Climate Change at the State and Local Level: Using Land Use Controls to Reduce Automobile Emissions*, **Sustainability**, **2**(6), 2010, pp. 1742-1764.
- [12] R.O. Mendelsohn, A. Dinar, *Land Use and Climate Change Interactions*, **Annual Review of Resource Economics**, **1**(1), 2009, pp. 309-332.
- [13] A.-I. Petri or, *Energy and eco-energy: the Romanian territory seen from the global change nexus viewpoint*, **Urbanism. Architecture. Constructions**, **5**(1), 2014, pp. 37-44.
- [14] A.-I. Petri or, *Dynamics of the environmental transformation processes during 1990-2006 in Romania reflected by land cover and use changes*, **Present Environment and Sustainable Development**, **6**(1), 2012, pp. 353-365.

- [15] A.-I. Petri or, *Land cover and land use analysis of urban growth in Romania*, **Human Geographies**, 6(1), 2012, pp. 47-51.
- [16] A.-I. Petri or, *Land cover and land use changes reflecting the environmental impacts of declining economies. Case study: south-west development region, Romania*, **Romanian Journal of Geography**, 59(1), 2015, pp. 29-39.
- [17] A.-I. Petri or, I. Iano , C. T lâng , *Land cover and use changes focused on the urbanization processes in Romania*, **Environmental Engineering and Management Journal**, 9(6), 2010, pp. 765-771.
- [18] A. Philips, *The history of the international system of protected area management categories*, **Parks**, 14(3), 2004, pp. 4-14.
- [19] O. Popescu, *United Nations Decade on Biodiversity: Strategies, targets and action plans*, **Urbanism. Architecture. Constructions**, 6(2), 2015, pp. 37-50.
- [20] K.J. Willis, S.A. Bhagwat, *Biodiversity and climate change*, **Science**, 326(5954), pp. 806-807.
- [21] I. Iano , D. Peptenatu, D. Zamfir, *Respect for environment and sustainable development*, **Carpathian Journal of Earth and Environmental Sciences**, 4(1), 2009, pp. 81-93.
- [22] I. Iano , J.-B. Humeau, C. T lâng , C. Braghin , C. Ancu a, L. Bogdan, *Ethics of space and the treatment of most disadvantaged areas*, **Carpathian Journal of Earth and Environmental Sciences**, 5(2), 2010, pp. 203-210.
- [23] A.M. Hersperger, I.C. Ioj , F. Steiner, C.A. Tudor, *Comprehensive consideration of conflicts in the land-use planning process: a conceptual contribution*, **Carpathian Journal of Earth and Environmental Sciences**, 10(4), 2015, pp. 5-13.
- [24] C.A. Tudor, I.C. Ioj , I. Stupariu, M. Ni , A. Hersperger, *How successful is the resolution of land-use conflicts? A comparison of cases from Switzerland and Romania*, **Applied Geography**, 47, 2014, pp. 125-136.
- [25] I.C. Ioj , M.R. Ni , G.O. Vânu , D.A. Onose, A.A. Gavrilidis, *Using multi-criteria analysis in identifying spatial land-use conflicts in the Bucharest Metropolitan Area*, **Ecological Indicators**, 42(1), 2014, pp. 112-121.
- [26] W.M. Adams, J. Hutton, *People, Parks and Poverty: Political Ecology and Biodiversity Conservation*, **Conservation and Society**, 5(2), 2007, pp. 147-183.
- [27] K.S. Andam, P.J. Ferraro, K.R.E. Sims, A. Healy, M.B. Holland, *Protected areas reduced poverty in Costa Rica and Thailand*, **Proceedings of the National Academy of Sciences of the United States of America**, 107(22), 2010, pp. 9996-10001.
- [28] P.J. Ferraro, M.M. Hanauer, K.R.E. Sims, *Conditions associated with protected area success in conservation and poverty reduction*, **Proceedings of the National Academy of Sciences of the United States of America**, 108(34), 2011, pp. 13913-13918.
- [29] D.S. Wilkie, G.A. Morelli, J. Demmer, M. Starkey, P. Telfer, M. Steil, *Parks and People: Assessing the Human Welfare Effects of Establishing Protected Areas for Biodiversity Conservation*, **Conservation Biology**, 20(1), 2006, pp. 247-249.
- [30] A. Kothari, *Protected areas and people: the future of the past*, **Parks**, 17(2), 2006, pp. 23-34.
- [31] B.P. Anthony, A. Szabo, *Protected Areas: Conservation Cornerstones or Paradoxes? Insights from Human Wildlife Conflicts in Africa and Southeastern Europe*, **The Importance of Biological Interactions in the Study of Biodiversity** (Editor: J. Lopez-Pujol), InTech Open Access Publishing, Rijeka, Croatia, 2011, pp. 255-282.
- [32] C. Ohl, T. Stickler, W. Lexer, G. Rî noveanu, N. Geam n , M. Beckenkamp, S. Fiorini, A. Fischer, M. Dumortier, J. Casaer, *Governing Biodiversity: Procedural and Distributional Fairness in Complex Social Dilemmas*, **Proceedings of the 12th Biennial IASC Conference**, July 14-18, 2008, Gloucestershire, UK, 2008, pp. 1-30.
- [33] W. Frys, B. Nienaber, *Protected areas and regional development: conflicts and opportunities – presented on the example of the UNESCO biosphere reserve Bliesgau*, **European Countryside**, 3(3), 2011, pp. 208-226.
- [34] S. Bell, I. Nichersu, L. Ionescu, E. Iacovici, *Conservation versus livelihood in the Danube Delta*, **Anthropology of East Europe Review**, 19(1), 2001, pp. 11-15.

- [35] H.I. Browman, K.I. Stergiou, T. Agardy, D. Fluharty, M. Hirshfield, P.A. Livingston, O.A. Misund, H.R. Skjoldal, J.C. Rice, A. Rosenberg, K.L. McLeod, K. Sherman, M.P. Sissenwine, V. Christensen, A.M. Duda, G. Hempel, C. Ibe, S. Levin, D. Lluch-Belda, G. Matishov, J. McGlade, M. O'Toole, S. Seitzinger, R. Serra, H.R. Skjolda, Q. Tang, J. Thulin, V. Vanderweerd, K. Zwanenburg, U.R. Sumaila, S. Tudela, K. Short, G. Valdimarsson, R. Metzner, W.M. Watson-Wright, *Politics and socio-economics of ecosystem-based management of marine resources*, **Marine Ecology Progress Series**, **300**(1), 2004, pp. 241-296.
- [36] M.M. Cernea, K. Schmidt-Soltau, *Biodiversity Conservation versus Population Resettlement: Risks to Nature and Risks to People*, **Proceedings of an International Conference on "Rural Livelihoods, Forests and Biodiversity"**, May 19-23, 2003, Bonn, Germany, 2003, pp. 1-33.
- [37] B. Dhakal, H.R. Bigsby, R. Cullen, *The Link Between Community Forestry Policies and Poverty and Unemployment in Rural Nepal*, **Mountain Research and Development**, **27**(1), 2007, pp. 32-39.
- [38] C.I. Ioj , M. P troescu, L. Rozyłowicz, V.D. Popescu, M. Verghelē , M.I. Zotta, M. Felciuc, *The efficacy of Romania's protected areas network in conserving biodiversity*, **Biological Conservation**, **143**(11), 2010, pp. 2468-2476.
- [39] H. Singh, T. Husain, P. Agnihotri, P.C. Pande, M. Iqbal, *Biodiversity conservation through traditional beliefs system: a case study from Kumaon Himalayas, India*, **International Journal of Conservation Science**, **3**(1), 2012, pp. 33-40.
- [40] A.-I. Petri or, *Environmental consequences of socio-economic issues due to spatial isolation in transition countries*, **Geopolitics, History, and International Relations**, **7**(2), 2015, pp. 197-206.
- [41] A.-I. Petri or, V. Mei , R. Petre, *Difficulties in achieving social sustainability in a biosphere reserve*, **International Journal of Conservation Science**, **7**(1), 2016, pp. 123-136.
- [42] E.L. Bennett, E. Blencowe, K. Brandon, D. Brown, R.W. Burn, G. Cowlshaw, G. Davies, H. Dublin, J.E. Fa, E.J. Milner-Gulland, J.G. Robinson, J.M. Rowcliffe, F.M. Underwood, D.S. Wilkie, *Hunting for Consensus: Reconciling Bushmeat Harvest, Conservation, and Development Policy in West and Central Africa*, **Conservation Biology**, **21**(3), 2007, pp. 884-887.
- [43] P.J. Ferraro, M.M. Hanauer, K.R.E. Sims, *Conditions associated with protected area success in conservation and poverty reduction*, **Proceedings of the National Academy of Sciences of the United States of America**, **108**(34), 2011, pp. 13913-13918.
- [44] S. Jehan, A. Umana, *The Environment/Poverty Nexus*, **Development Policy Journal**, **3**, 2003, pp. 53-70.
- [45] G. Reichel-Dolmatoff, *Cultural Change and Environmental Awareness: A Case Study of the Sierra Nevada de Santa Marta, Colombia*, **Mountain Research and Development**, **2**(3), 1982, pp. 289-298.
- [46] S. Rozelle, J. Huang, L. Zhang, *Poverty, population and environmental degradation in China*, **Food Policy**, **22**(3), 1997, pp. 229-251.
- [47] I.C. Ioj , M. P troescu, L. Rozyłowicz, V.D. Popescu, M. Verghelē , M.I. Zotta, M. Felciuc, *The efficacy of Romania's protected areas network in conserving biodiversity*, **Biological Conservation**, **143**(11), 2010, pp. 2468-2476.
- [48] D. Munteanu, E. Sevianu, *The categories of natural protected areas between the Romanian legislation and the West-European rules*, **International Symposium (2014; Chi in u). Sustainable use and protection of animal world diversity: International Symposium dedicated to 75th anniversary of Professor Andrei Munteanu**, (Editors: I. Todera , L. Ungureanu, A. Munteanu, V. Nistoreanu, V. Derjanschi, A. David, E. Zubcov, M. Usafii, D. Erhan, L. Bogdea), Academy of Sciences of Moldova, Chi in u, Moldova, 2014, pp. 17-18.
- [49] L. Cojocariu, M.N. Horablaga, F. Marian, C. Bostan, V. Maz re, M.S. Stroia, *Implementation of the ecological European network "Natura 2000" in the area of*

- grasslands and hayfields*, **Research Journal of Agricultural Science**, **42**(1), 2010, pp. 398-404.
- [50] A.-I. Petri or, *GIS analysis of wetland covers by NATURA 2000 sites*, **Environmental Engineering and Management Journal**, **9**(2), 2010, pp. 269-273.
- [51] Kumar A., Lal B., Rajkumar S., Chawla A., Kaushal R., *Landscape mapping and tree diversity assessment of Pangi Valley: A remote tribal area of Himachal Pradesh in Western Himalaya, India*, **International Journal of Conservation Science**, **4**(4), 2013, pp. 503-508.
- [52] K. Ponnambalam, L. Chokkalingam, V. Subramaniam, J. Muthuswamy Ponniah, *Mangrove distribution and morphology changes in the Mullipallam Creek, South Eastern coast of India*, **International Journal of Conservation Science**, **3**(1), 2012, pp. 51-60.
- [53] P.K. Yadav, K. Sarma, R. Kumar, *A framework for assessing the impact of urbanization and population pressure on Garo hills landscape of North-East India*, **International Journal of Conservation Science**, **4**(2), 2013, pp. 212-222.
- [54] K.A. Anoh, J.P. Jourda, K.J. Kouame, T.J.J. Koua, A.E. Eba, G. Lazar, *Demarcation of protection perimeters for surface waters of Taabo (Ivory Coast) watershed using GIS and multicriteria analysis*, **Environmental Engineering and Management Journal**, **11**(12), 2012, pp. 2123-2131.
- [55] G. Biali, F. St tescu, *Application of GIS technique in land evaluation for agricultural uses*, **Environmental Engineering and Management Journal**, **12**(4), 2013, pp. 821-828.
- [56] G. Biali, F. St tescu, V.L. Pavel, *Mapping nitrate levels in groundwater using GIS*, **Environmental Engineering and Management Journal**, **12**(4), 2013, pp. 807-814.
- [57] Y.G. Liu, N.L. Wang, L.G. Wang, Y.Q. Zhao, X. BoWu, *Application of GIS in regional ecological risk assessment of water resources*, **Environmental Engineering and Management Journal**, **12**(7), 2013, pp. 1465-1474.
- [58] D. Toma-Danila, *Real-time earthquake damage assessment and GIS analysis of two vulnerable counties in the Vrancea seismic area, Romania*, **Environmental Engineering and Management Journal**, **11**(12), 2012, pp. 2265-2274.
- [59] H. Zhang, F.H. Abed, *Dynamics of land use/ cover change in Iraqi marshlands using remote sensing techniques*, **Environmental Engineering and Management Journal**, **12**(9), 2013, pp. 1825-1828.
- [60] J. Feranec, G. Hazeu, S. Christensen, G. Jaffrain, *CORINE land cover change detection in Europe (case studies of the Netherlands and Slovakia)*, **Land Use Policy**, **24**(1), 2007, pp. 234-247.
- [61] N.K. Sonmez, I. Onur, M. Sari, D. Maktav, *Monitoring changes in land cover/use by CORINE methodology using aerial photographs and IKONOS satellite images: a case study for Kemer, Antalya, Turkey*, **International Journal of Remote Sensing**, **30**(7), 2009, pp. 1771-1778.
- [62] R. Yilmaz, *Monitoring land use/land cover changes using CORINE land cover data: a case study of Silivri coastal zone in Metropolitan Istanbul*, **Environmental Monitoring and Assessment**, **165**(1-4), 2010, pp. 603-615.
- [63] R.J. Hijmans, L. Guarino, M. Cruz, E. Rojas, *Computer tools for spatial analysis of plant genetic resources data: 1. DIVA-GIS*, **Plant Genetic Resources Newsletter**, **127**, 2001, pp. 15-19.
- [64] R.J. Hijmans, S.E. Cameron, J.L. Parra, P.G. Jones, A. Jarvis, *Very high resolution interpolated climate surfaces for global land areas*, **International Journal of Climatology**, **25**(15), 2005, pp. 1965-1978.
- [65] B. Govindasamy, P.B. Duffy, J. Coquard, *High-resolution simulations of global climate, Part 2: Effects of increased greenhouse cases*, **Climate Dynamics**, **21**(5), 2003, pp. 391-404.
- [66] V. Mei , A.-I. Petri or, C.-P. Simion-Melinte, *Agricultural impact of the exposure to climate change in the Romanian portion of Tisza river basin*, **Research Journal of Agricultural Science**, **43**(3), 2011, pp. 429-436.

- [67] I. Dutcu, I.V. Abrudan, *Estimation of forest land-cover change in Romania, between 1990 and 2006*, **Bulletin of the Transilvania University of Braşov Series II: Forestry, Wood Industry, and Agricultural Food Engineering**, 3(52), 2010, pp. 33-36.
- [68] A.-I. Petrişor, M. Grigorovschi, V. Meişor, C.-P. Simion-Melinte, *Long-term environmental changes analysis using CORINE data*, **Environmental Engineering and Management Journal**, 13(4), 2014, pp. 847-860.
- [69] V. Meişor, A.-I. Petrişor, E.-S. Georgescu, *Planning, architecture, seismic, construction and energy-related criteria for sustainable spatial development in the Danube Delta Biosphere Reserve area*, **Urbanism. Architecture. Constructions**, 5(3), 2014, pp. 55-68.
- [70] G. Romanescu, *Geoarchaeology of the ancient and medieval Danube Delta: Modeling environmental and historical changes. A review*, **Quaternary International**, 293, 2013, pp. 231-244.
- [71] V. Meişor, *Ecological materials for Danube Delta constructions*, **Urbanism. Architecture. Constructions**, 1(1), 2010, pp. 31-36.
- [72] V. Meişor, A.-I. Petrişor, *Urban and architectural criteria for a sustainable spatial development of the human settlements within Danube Delta Biosphere Reserve*, **Urbanist's Season - International Scientific Conference 'Rethinking Urbanism'. Proceedings Book** (Editor Z. Karađević), Zagreb, Croatia, 2012, pp. 139-142.
- [73] D.H. Buhociu, T.C. Florescu, C. Craciun, A. Popa, *The Environmental and Social Development of Human Settlements near the Danube*, **International Scientific Conference Tradition and Reform Social Reconstruction of Europe, November 7-8, 2013 - Bucharest (Romania)** (Editors: A. Sandu and A. Caras), Medimond International Proceedings, Bologna, Italy, 2013, pp. 75-78.
- [74] A.-I. Petrişor, *Using CORINE data to look at deforestation in Romania: Distribution & possible consequences*, **Urbanism. Architecture. Constructions**, 6(1), 2015, pp. 83-90.
- [75] P. Griffiths, D. Müller, T. Kuemmerle, P. Hostert, *Agricultural land change in the Carpathian ecoregion after the breakdown of socialism and expansion of the European Union*, **Environmental Research Letters**, 8(4), 2013, pp. 045024.
- [76] C. Munteanu, T. Kuemmerle, M. Boltziar, V. Butsic, U. Gimmig, L. Halada, D. Kaim, G. Király, É. Konkoly-Gyuró, J. Kozak, J. Lieskovský, M. Mojses, D. Müller, K. Ostafin, K. Ostapowicz, O. Shandra, P. Štych, S. Walker, V.C. Radeloff, *Forest and agricultural land change in the Carpathian region - A meta-analysis of long-term patterns and drivers of change*, **Land Use Policy**, 38, 2014, pp. 685-697.
- [77] D. Müller, T. Kuemmerle, M. Rusu, P. Griffiths, *Lost in transition: determinants of post-socialist cropland abandonment in Romania*, **Journal of Land Use Science**, 4(1-2), 2009, pp. 109-129.
- [78] D. Müller, P.J. Leitão, T. Sikor, *Comparing the determinants of cropland abandonment in Albania and Romania using boosted regression trees*, **Agricultural Systems**, 117, 2013, pp. 66-77.
- [79] T. Kuemmerle, P. Hostert, V.C. Radeloff, S. van derLinden, K. Perzanowski, I. Kruhlov, *Cross-border Comparison of Postsocialist Farmland Abandonment in the Carpathians*, **Ecosystems**, 11(4), 2008, pp. 614-628.
- [80] A. Popa, M. Hermescu, *European Policy Challenges in the Productive Landscape Economy*, **International Scientific Conference Tradition and Reform Social Reconstruction of Europe, November 7-8, 2013 - Bucharest (Romania)** (Editors: A. Sandu and A. Caras), Medimond International Proceedings, Bologna, Italy, 2013, pp. 277-280.
- [81] I.V. Abrudan, *A Decade of Non-State Administration of Forests in Romania: Achievements and Challenges*, **International Forestry Review**, 14(3), 2012, pp. 275-284.
- [82] T. Roman, *The Forest of Romania: a Social - Economic's Drama*, **Theoretical and Applied Economics**, 6(6), 2009, pp. 57-64.
- [83] S. Vanonckelen, A. Van Rompaey, *Spatiotemporal Analysis of the Controlling Factors of Forest Cover Change in the Romanian Carpathian Mountains*, **Mountain Research and Development**, 35(4), 2015, pp. 338-350.

- [84] M.A. Nişan, *The impact of national and EU legislative framework on the illegal exploitation of forests in Romania. A managerial cause – effect approach*, **Procedia Economics and Finance**, **32**, 2015, pp. 784-789.
- [85] P.T. Stancioiu, I.V. Abrudan, I. Dutcu, *The Natura 2000 ecological network and forests in Romania: implications on management and administration*, **International Forestry Review**, **12**(1), 2010, pp. 106-113.
- [86] J. Knorn, T. Kuemmerle, V.C. Radeloff, A. Szabo, M. Mîndrescu, W. S. Keeton, I.V. Abrudan, P. Griffiths, V. Gancz, P. Hostert, *Forest restitution and the protected area effectiveness in post-socialist Romania*, **Biological Conservation**, **146**(1), 2012, pp. 204-212.
- [87] R.-D. Pintilii, I.C. Andronache, A.-G. Simion, C.-C. Drăghici, D. Peptenatu, A.-M. Ciobotaru, R.-C. Dobrea, R.-M. Papuc, *Determining forest fund evolution by fractal analysis (Suceava-Romania)*, **Urbanism. Architecture. Constructions**, **7**(1), 2016, pp. 31-42.
- [88] R. Prvălie, I. Sîrodoev, D. Peptenatu, *Detecting climate change effects on forest ecosystems in Southwestern Romania using Landsat TM NDVI data*, **Journal of Geographical Sciences**, **24**(5), 2014, pp. 815-832.
- [89] R. Prvălie, I. Sîrodoev, D. Peptenatu, *Changes in the forest ecosystems in areas impacted by aridization in south-western Romania*, **Journal of Environmental Health Science and Engineering**, **12**(1), 2014, pp. 2-8.
- [90] D.H. Buhociu, A.T. Rahoveanu, T.C. Florescu, C. Crăciun, A. Popa, *Rural waterfronts, green areas and natural landscape at the Danube*, **Journal of Food, Agriculture and Environment**, **11**(3-4), 2013, pp. 1692-1696.
- [91] C.A. Chapman, L.J. Chapman, *Forest Restoration in Abandoned Agricultural Land: a Case Study from East Africa*, **Conservation Biology**, **13**(6), 1999, pp. 1301-1311.
- [92] J.M. Rey Benayas, A. Martins, J.M. Nicolau, J.J. Schulz, *Abandonment of agricultural land: an overview of drivers and consequences*, **CAB Reviews: Perspectives in Agriculture, Veterinary Science, Nutrition and Natural Resources**, **57**, **2**, 2007, pp. 1-14.
- [93] V.A. Cramer, R.J. Hobbs, R.J. Standish, *What's new about old fields? Land abandonment and ecosystem assembly*, **Trends in Ecology & Evolution**, **23**(2), 2008, pp. 104-112.
- [94] P.H. Verburg, K.P. Overmars, *Combining top-down and bottom-up dynamics in land use modeling: exploring the future of abandoned farmlands in Europe with the Dyna-CLUE model*, **Landscape Ecology**, **24**(9), 2009, pp. 1167-1181.
- [95] A. Motteta, S. Ladet, N. Coqué, A. Gibon, *Agricultural land-use change and its drivers in mountain landscapes: A case study in the Pyrenees*, **Agriculture, Ecosystems & Environment**, **114**(2-4), 2006, pp. 296-310.
- [96] M.E. Bowen, C.A. McAlpine, A.P.N. House, G.C. Smith, *Regrowth forests on abandoned agricultural land: A review of their habitat values for recovering forest fauna*, **Biological Conservation**, **140**(3-4), 2007, pp. 273-296.
- [97] M.-I. Stan, D. Căneasa, D. Vintilă, *Urban regeneration in Protected Areas – Solution for Sustainable Development of Cities in Romania*, **Analele Universitii Ovidius Seria Construcții**, **15**, 2013, pp. 189-194.
- [98] L.J.M. Jansen, *Harmonization of land use class sets to facilitate compatibility and comparability of data across space and time*, **Journal of Land Use Science**, **1**(2-4), 2007, pp. 127-156.
- [99] R. Pelorosso, S. Della Chiesa, U. Tappeiner, A. Leone, D. Rocchini, *Stability analysis for defining management strategies in abandoned mountain landscapes of the Mediterranean basin*, **Landscape and Urban Planning**, **103**(3-4), 2011, pp. 335-346.
- [100] P.H. Verburg, K. Neumann, L. Noll, *Challenges in using land use and land cover data for global change studies*, **Global Change Biology**, **17**(2), 2011, pp. 974-989.

Received: January, 27, 2016

Accepted: August, 25, 2016